

SIMONETTE I 3D

TWP. 62-63 RGE. 25-26 W5M

30.00 km²


Recorded: February 1986
Instruments: Sercel SN 348
Source: Dynamite


SIMONETTE II 3D

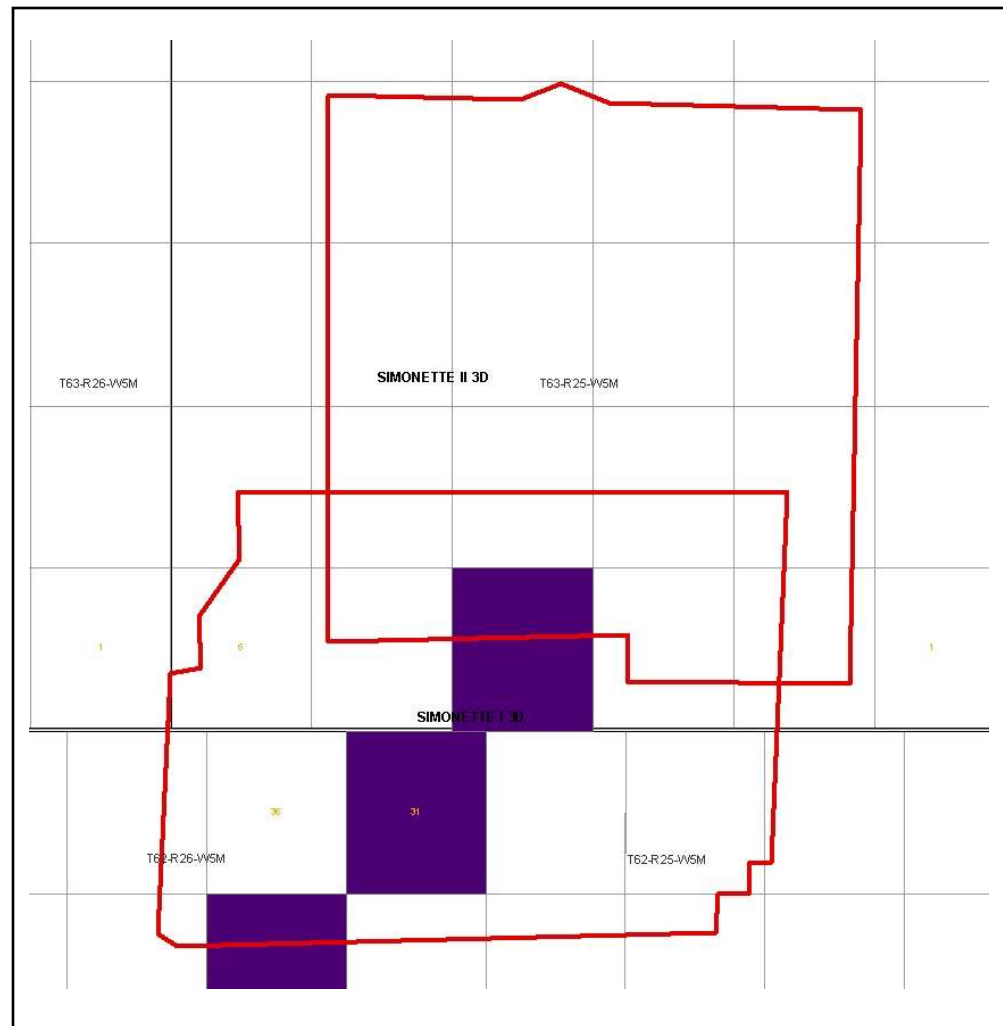
TWP. 63 RGE. 25 W5M

35.00 km²

Recorded: January 1987
Instruments: Sercel SN348
Source: Dynamite

 PULSE 100% PROPRIETARY DATA

 AB MAR 10, 2010 LAND SALE



FOR MORE INFORMATION PLEASE CONTACT:
NEAL COLEMAN, KIM NEVADA,
TREVOR MEIER, CURTIS GILLIES, OR JEFF BECTOLD
2400, 639 - 5th Avenue SW Calgary, Alberta T2P 0M9
Phone: (403) 237-5559 Fax: (403) 531-9142
www.pulseseismic.com