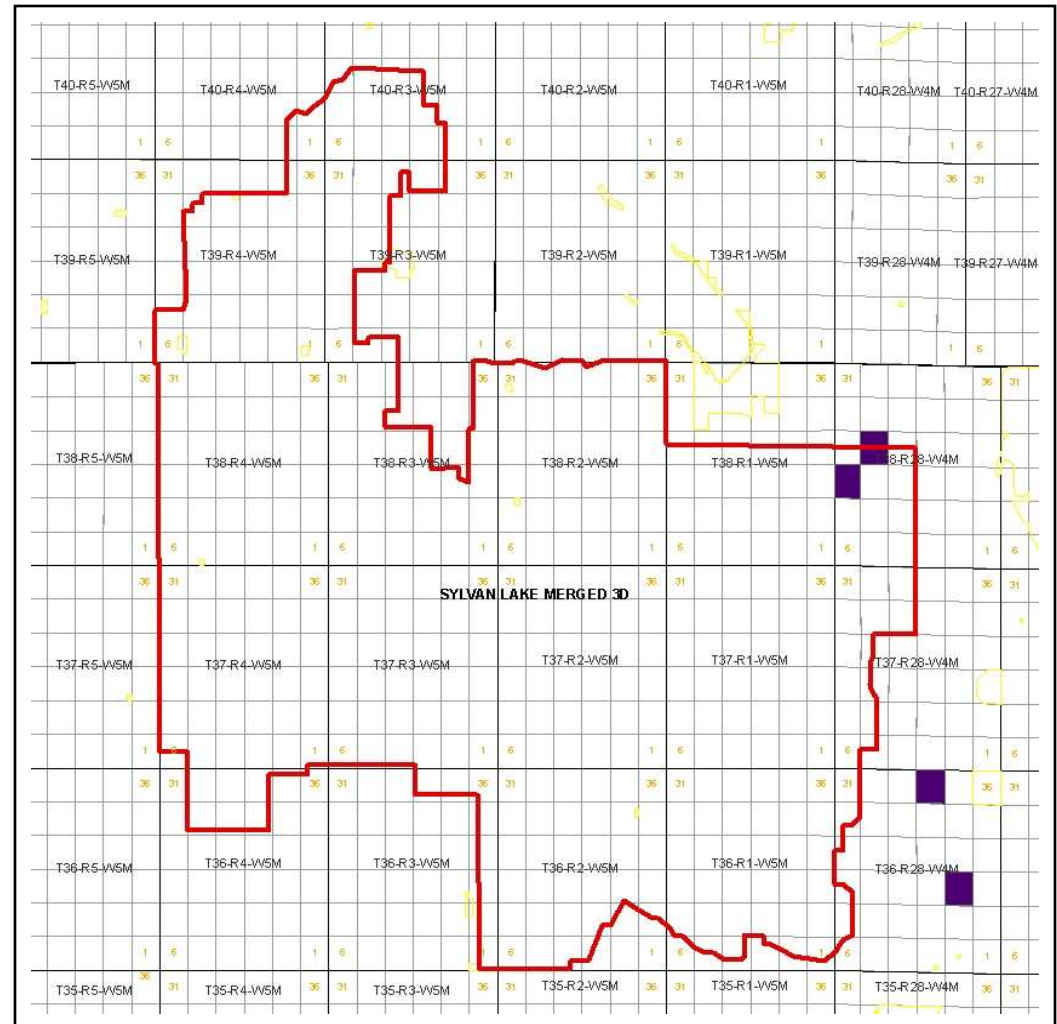




# SYLVAN LAKE MERGED 3D

## TWP 36-40 RGE 28W4-4W5M

1114 km<sup>2</sup>

Recorded: February 2000, February 2001  
 Instruments: ARAM 24  
 Source: Dynamite, Vibroseis  
 No. of Traces: 960, 1120 Channels live  
 Source Int: 60 m  
 Source Line Spacing: 543 m  
 Receiver Line Spacing: 405 m  
 Receiver Int: 60 m  
 Bin Size: 30 X 30  
 Patch Size: 8 x 120, 8 x 140  
 Nominal Fold: 2800%



 PULSE 100% PROPRIETARY DATA  
 AB MARCH 10, 2010 LAND SALE



FOR MORE INFORMATION PLEASE CONTACT:  
 NEAL COLEMAN, KIM NEVADA,  
 TREVOR MEIER, CURTIS GILLIES, OR JEFF BECTOLD  
 2400, 639 - 5th Avenue SW Calgary, Alberta T2P 0M9  
 Phone: (403) 237-5559 Fax: (403) 531-9142  
[www.pulseseismic.com](http://www.pulseseismic.com)